



**2023
TOUR
INDIANA**

STATEWIDE
MOTORCYCLE
SCAVENGER
HUNT



2023 TOUR INDIANA REGISTRATION FORM

SUBMIT TO: ABATE Tour Indiana, PO Box 665, Bargersville, IN 46106.

If you have any questions, please email tour@abateonline.org. You **MUST** include a photocopy of your drivers license, with the proper motorcycle endorsement to be eligible. Passengers are not required to have endorsement, but must submit a copy of their drivers license. **ONLY ONE PASSPORT PER PERSON ACCEPTED.**

NAME		
ADDRESS		
CITY	STATE	ZIP
PHONE		
REGION	COUNTY	E-MAIL

This program was developed and designed by ABATE of Indiana, Inc.
©2023 ABATE of Indiana, Inc. All rights reserved.



GUIDELINES

Eligibility: Any person with a “tour passport” who can show proof of motorcycle license endorsement by sending a photocopy of their license with completed passport (passenger not required to have endorsement). Only one passport per person accepted.

Couples: Couples (riding on the same motorcycle) must use separate “tour passports” to be eligible for prizes.

Completion Date: December 31, 2023 all “tour passports” and/or pictures must be post-marked by January 15, 2024.

Categories: There will be five categories for the tour; North, Central and South Point of Interest Tours, the ABCs of Indiana Tour, and the Sponsor Tour.

Tour Patches: Tour patches will be awarded to first time participants and rockers for those who previously participated.



AWARD PACKAGE

- 1 A drawing will be held no later than the ABATE Awards Banquet in February 2024.
- 2 A total of \$1,500 cash prizes will be given away.
- 3 The TOTAL cash prize will be divided equally between the tours. \$900 will be divided between the North, Central and South Points of Interest Tours. \$300 will be awarded to the ABCs of Indiana Tour. \$300 will be awarded to the Sponsor Tour.
- 4 There are a maximum of 120 chances per passport that can be accumulated from the Tour for the drawing of the cash prizes. Participants are eligible to win all cash prizes.
- 5 Anyone accumulating all 120 chances will automatically receive a one-year ABATE of Indiana membership.
- 6 Anyone completing one Points-of-Interest Tour and the ABCs of Indiana Tour will qualify for one chance at an all-events pass for 2024. Additional chances can be earned by adding a picture of the ABATE of Indiana state office, the Indiana State Motorcycle Safety Memorial and/or Coliseum Bingo (Freedom Hall). A total of four chances can be earned for an all-events pass. There will be 14 passes given away.
- 7 If less than three participants complete either category of the tour, the money will be divided equally among those who have participated in any of the tours.



HOW THE TOUR WORKS

Think of ABATE of Indiana's "Tour Indiana" program as a statewide scavenger hunt designed to encourage people to get out and ride. If that wasn't incentive enough, you can also win cash prizes! How, you ask?

POINTS OF INTEREST (POI) Participants may visit the points of interest listed in this passport. Participants may ride the North Tour (Regions 0, 1, 2, 3, 4), Central Tour (Regions 5, 6, 11, 12) or South Tour (Regions 7, 8, 9, 10, 13) separately, any combination of two, or all three. A point of interest is listed in each Region (two in Region 11). There are five points of interest in each of the North, Central and South Tours (15 total). Participants simply take a picture of their motorcycle and themselves in front of the point of interest, while displaying the cover of the tour book. Couples (riding the same motorcycle) can take a picture of each other with their motorcycle, while displaying the cover page of the tour book. Participants will qualify for 2 chances per picture to win cash prizes for each of these tours they complete.

ABCs OF INDIANA Participants must take a picture of their motorcycle and themselves in front of the name of a city, town or county sign using the alphabet A through Z (there is no X), while displaying the cover of the tour book. Couples (riding the same motorcycle) can take a picture of each other with their motorcycle, while displaying the cover of the tour book. A picture of five of the State Parks and/or State/National Forests is also needed. Participants will receive two chances for each letter of the alphabet, State/National Park or State/National Forest submitted. There are a total of 60 chances available for this tour.

SPONSOR TOUR Visit a sponsor listed on the inside back cover. Participants must take a picture of their motorcycle and themselves in front of the business signage while displaying the cover of the tour book (15 total). Participants will qualify for 2 chances per picture to win cash prizes for this tour. Only one sponsor can be submitted under the same name (i.e. "Pomp's Tire" can only be submitted one time, even though they are listed multiple times). There are currently 41 Sponsors available to choose from for this tour. **BONUS**, all meeting locations listed at the beginning of each region's news section in "Hoosier Motorcyclist" magazine count as additional locations.

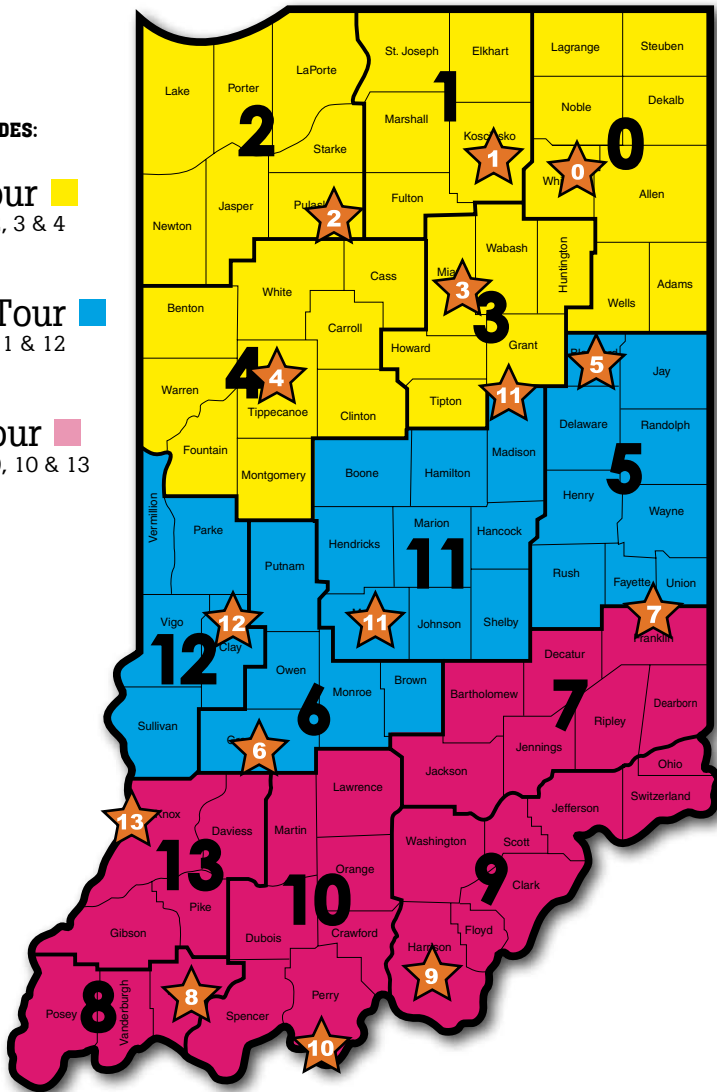
BONUS Complete all 5 Tours (3 Point of Interest Tours, ABC Tour, and Sponsor Tour) and receive an additional 15 chances to be evenly distributed among the five tours!

TOUR COLOR CODES:

North Tour ■
Regions 0, 1, 2, 3 & 4

Central Tour ■
Regions 5, 6, 11 & 12

South Tour ■
Regions 7, 8, 9, 10 & 13





REGION 0 / NORTH TOUR

EEL RIVER BATTLEFIELD HISTORICAL MARKER

N 41° 8.335 W 85° 27.400

1775 E. Paige Rd, Columbia City, IN 46725

Hours: Open 24/7

Some of our state history is good and unique and some is not so good. This POI stop is one of the latter. After General William Henry Harrison relieved Fort Wayne he ordered Colonel James Simrall in September 1812 to prevent further Miami Indian attacks in the area. The Miamis fled as troops destroyed villages, crops, and supplies along Eel River; Miami's then stood to fight a losing battle on this historic site.

The marker was erected in 2001 by the Indiana Historical Bureau and Youth of First Presbyterian Church along the west side of Paige Rd near the intersection with Raber Rd southeast of Columbia City. The Eel River is not much more than a drain-age ditch at this point.

REGION 0 TOUR SPONSORS:

- All ABATE meeting locations listed in "Hoosier Motorcyclist" magazine count as sponsors.

REGION CONTACT:

Jerry Gordon, (260) 229-6065





REGION 1 / NORTH TOUR

KOSCIUSKO COUNTY HISTORICAL MUSEUM

(old county jail)

N 41° 14.330 W 85° 51.325

121 N Indiana St, Warsaw, IN 46580

(574) 269-1078

Hours: Wed.-Fri. 10AM-4PM, Sat. 10 - 2

Located in the old county jail on the southwest corner of east Main Street and North Indiana Street, the Kosciusko County Historical Museum is one of three properties controlled by the Kosciusko County Historical Society. The other two were stops the last two years and it seems fitting we finish the triad.

The Kosciusko County Old Jail was designed by George Garnsey and built by Richard Epperson in 1870. The building was listed in the National Register of Historic Places in 1978 and currently serves as the headquarters and museum for the Kosciusko County Historical Society. The jail served for 112 years as one of the state's stoutest lock-ups. In the early days, the sheriff and his family lived in the same building with the sheriff's wife providing the meals to the inmates.

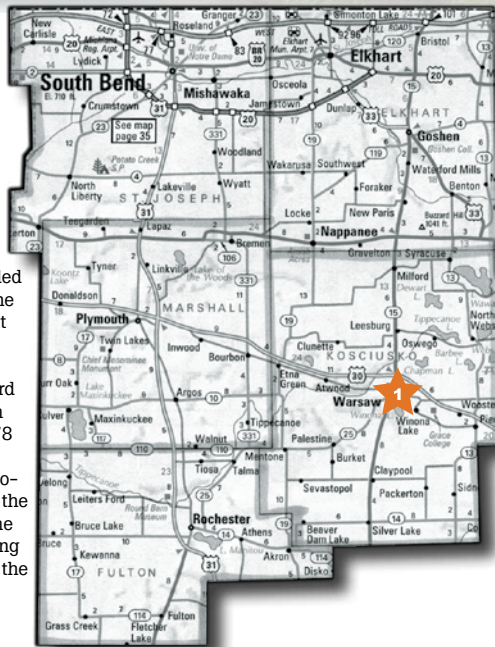
REGION 1 SPONSORS:

- All ABATE meeting locations listed in "Hoosier Motorcyclist" magazine count as sponsors.

REGION CONTACTS:

Russell Zawacki, (574) 300-5410

Holly Bridgman, (574) 933-3478



REGION 2 / NORTH TOUR

VURPILLAT OPERA HOUSE

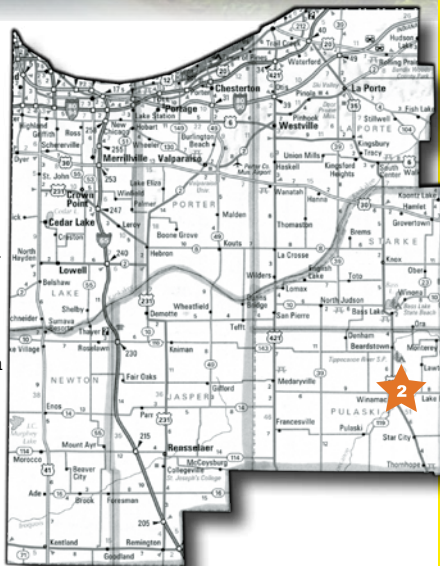
N 41° 3.062 W 86° 36.238

101 E Main St, Winamac, IN 46996

Hours: Open 24/7

Built in 1882 by JD Vurpillat, this three story brick building served the town of Winamac as a grocery and hardware store with a bank in the corner space on the first floor. Offices were located on the second floor and the "opera house" was located on the third. In time the bank relocated and Vurpillat's store took over the space. The store finally closed in 1998 and the space has been occupied by several businesses since. The opera house closed in 1904 after a Chicago theater fire but was reopened after construction of the two story building to the east. This gave the opera house the required second point of egress needed to meet fire safety standards of the time. A fire did damage the building in 1915 and when repairs were completed, two windows in the corner of the third floor were not replaced and leaves the building with an asymmetrical look. Amateur boxing and wrestling matches took place in the hall and there may have been a few more dances and local talent shows, but for all practical purposes, the history of the opera house ended with the fire.

The POI is located on the northeast corner of Main and Market Street.



REGION 2 SPONSORS:

- All ABATE meeting locations listed in "Hoosier Motorcyclist" magazine count as sponsors.
- O's Tap, 9 N Main St, Knox, IN
- Albanese Candy Factory, 5441 E Lincoln Hwy, Merrillville, IN
- Kersting's Harley Davidson & Museum, 8774 W 700 N, Winamac, IN

REGION CONTACTS:

Don Tunis, (574) 242-2055
Rick Kovall, (815) 298-0435
Van McFarland, (219) 730-0373
Kelvin Perry, (219) 405-5802
Ronald Pritchard, (219) 413-4118
LeAnn Tunis, (574) 242-1814
Terry Young, (574) 772-6842

REGION 3 / NORTH TOUR

SEVEN PILLARS OF THE MISSISSINEWA LANDMARK

& NATURE PRESERVE

N 40° 43.523 W 85° 59.739

3985 Mississinewa Rd, Peru, IN 46970

Hours: 6AM-9PM Daily

To continue our Miami Indian history, Region 3 has submitted a POI that has taken centuries to develop. This land is sacred to the Miami people, and the Miami Nation of Indians of the State of Indiana continue to gather at the site today.

The nature preserve on the south side of the Mississinewa River is named after the landmark's 25-foot tall limestone pillars on the north side of the river. There is a sign on the north side of the river you can use but the sign by the parking area works best and you can take time to stroll down to the river and really see this unusual geological feature.

In late winter/early spring, visitors can spot bald eagles fishing along the banks of the Mississinewa River.

REGION 3 SPONSORS:

- Kokomo Shrine Club, 3892 E 00 N S, Kokomo
- Barkers B & K, 1100 E Markland Ave, Kokomo
- The Pickle, 102 E Morse St, Markle
- Brandt's Harley Davidson, 1400 N Cass St, Wabash
- Harry's Old Kettle Pub & Grill, 1633 Stitt St, Wabash
- AmVets Post 5, 705 W 37th St, Marion
- Elk's Lodge #471, 225 W. Main St. Wabash
- Smitty's Bar & Grill, 10 Canal St, Wabash
- Ride & Leather, 314 S Washington St, Marion



- Moose Lodge Post 1195, 169 E Market St, Wabash
- All ABATE meeting locations listed in "Hoosier Motorcyclist" magazine count as sponsors.

REGION CONTACTS:

Scott Bowman, (260) 403-2379
Brett Anderson, (765) 631-7636
Justin Kennedy, (765) 438-7241



REGION 4 / NORTH TOUR

PURDUE BELL TOWER

N 40° 25.628 W 86° 54.862

712 3rd St, West Lafayette, IN 47907

Hours: Open 24/7

Through a gift from the class of 1948, a new bell tower was completed in 1995 the new tower stands 160 feet tall and, like the original, has a clock on each of its four faces. The bells from the original Heavilon tower hang at the top of the tower and are struck by electronic clappers to ring at the hour, half hour and end of classes. In addition, a computerized carillon plays Purdue's fight song and alma mater three times a day. At the base of the tower is a time capsule to be opened in 2095.

One legend about the Purdue bell tower states that the seal underneath is cursed, and that any student who walks across the seal will not graduate in four years. It is also said that if a couple kisses under the tower, and then walk past the nearby stone lion fountain, they will eventually be married.

Your best time of year will be June or July to get your picture as most of the students are gone for the summer. The campus is always busy so be alert. The best location for your picture will be on the south side of Elliott Hall of Music. The drive and parking areas off of 3rd street will give you the best view of the tower.



REGION 4 SPONSORS:

- GT Carts, 725 W Fisher St, Monticello, IN
- Esmeralda's Pancake House, 204 Rickey Rd, Monticello, IN
- Remington True Value, 508 N Harrington St, Remington, IN
- Crossroads Motorsports, 3540 SR 35 E, Lafayette, IN 47905

- All ABATE meeting locations listed in "Hoosier Motorcyclist" magazine count as sponsors.



REGION 5 / CENTRAL TOUR

HISTORIC BLACKFORD COUNTY COURTHOUSE

N 40° 27.084 W 85° 22.076

110 W Washington St, Hartford City, IN 47348

Hours: Open 24/7

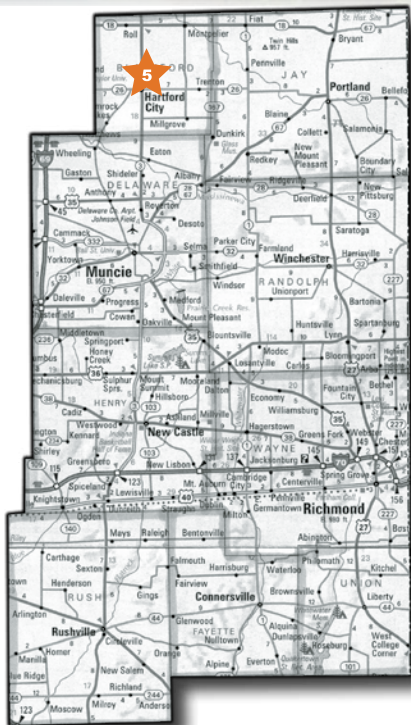
The courthouse stands on a public square in the city's downtown commercial district. Built during the Indiana Gas Boom, most of the construction work was completed in 1894. The current courthouse was preceded by another courthouse building on the same site, which was declared inadequate by a judge in 1893, and was torn down.

The current courthouse was designed by architects Arthur LaBelle and Burt L. French, who were from nearby Marion, Indiana. The building's architectural style is Richardsonian Romanesque, which was popular during the second half of the 19th century. The large corner tower of the building is the tallest structure in the downtown commercial district. Considered "the county's most outstanding landmark", the structure is often pictured on web sites associated with the area, and continues to house local government over 100 years after its construction.

Your picture can be from any side of the square but the clock tower is on the southwest corner.

REGION 5 SPONSORS:

- No sponsors





REGION 6 / CENTRAL TOUR

A.M. KENNEDY & SONS COVERED BRIDGE

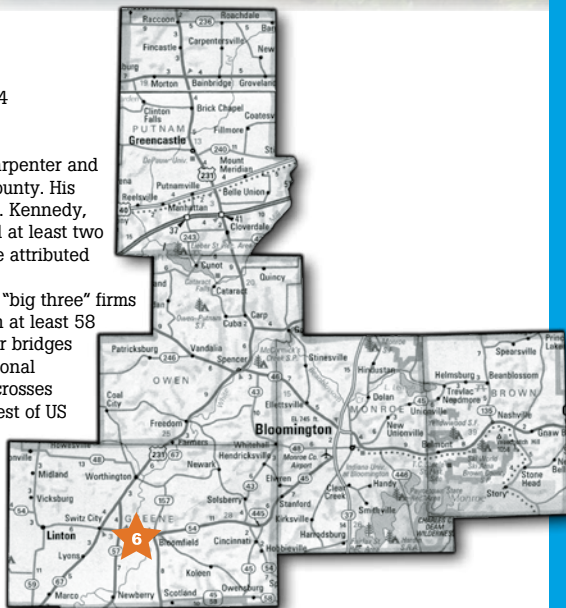
N 38° 59.583 W 86° 56.259

951 S Baseline Rd, Bloomfield, IN 47424

Hours: Open 24/7

Archibald McMichael Kennedy was a carpenter and builder of covered bridges from Rush County. His sons, Emmett L. Kennedy and Charles F. Kennedy, worked with him and separately, as did at least two of his grandsons. Many of the works are attributed to the firm name A.M. Kennedy & Sons.

The Kennedy firm was one of the "big three" firms of Indiana covered bridge builders, with at least 58 bridges to their credit. A number of their bridges survive, and some are listed on the National Register of Historic Places. This bridge crosses Plummer Creek near the White River west of US 231. From the north, take Seminary St south out of Bloomfield. It will turn into CR 40 W and twist to become 25 W before crossing Plummer Creek and changing to Base Line Rd. You can follow this down to Antioch Rd (300 S) turning back east to reach US 231.



REGION 6 SPONSORS:

- Community Chrysler of Bloomington, 2300 S Walnut St, Bloomington, IN
- All ABATE meeting locations listed in "Hoosier Motorcyclist" magazine count as sponsors.

REGION CONTACTS:

Jim Farmer, (812) 821-2858

Dakota Wheelchel, (812) 381-2754

Terry White, (765) 721-0391



REGION 7 / SOUTH TOUR

DUCK CREEK AQUEDUCT

N 39° 26.763 W 85° 7.813

19001 75 Main St, Metamora, IN 47246

Hours: Open 24/7

The Duck Creek Aqueduct is located on the eastern fringe of the village of Metamora. The canal is paralleled by Metamora's Main Street as well as railroad tracks. Due to its wooden construction, the aqueduct closely resembles a traditional covered bridge. It is a single-span Burr truss aqueduct and measures approximately 90 feet long and 25 feet wide, with a structural height of 25 feet. The trough carrying the canal is formed out of oak beams and panels, and carries water to a normal depth of 2–3 feet (0.61–0.91 m). Water management valves and a spillway at the western end of the structure permit regulation of the water level of the canal. The roof is not original to the structure.

The original aqueduct was built between 1839 and 1843 as part of the canal's original construction. The present structure was built in 1846, after the original aqueduct was washed out in a flood. It was strengthened in 1868, and repaired in 1901. After abandonment and deterioration, the Duck Creek Aqueduct was restored to its present appearance in 1946–1949. It has since undergone regular maintenance, including a historically sensitive replacement of the trough in 2005.

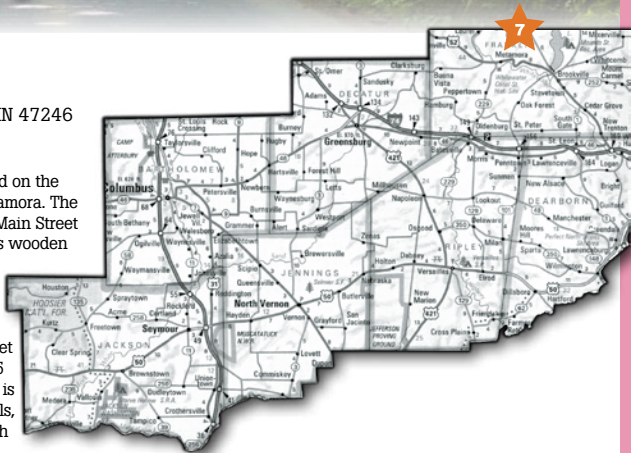
Covered bridge aqueducts were never particularly common in the United States. In a nationwide survey conducted for the National Park Service, only ten structures were identified through historic records. The Duck Creek Aqueduct is the only one of these still standing.

REGION 7 SPONSORS:

- Walpe's Keg, 1314 W Main St, Greensburg, IN
- Greensburg Autosound, 731 W Main St, Greensburg, IN
- Mann's Harley Davidson, 3250 Market Pl Dr, Edinburgh, IN
- VFW Post 1987, 215 N National Rd, Columbus, IN
- All ABATE meeting locations listed in "Hoosier Motorcyclist" magazine count as sponsors.

REGION CONTACTS:

David Howell, (812) 603-8623
Donju Taylor, (812) 603-2193
Donald Boling Sr, (812) 521-2709





REGION 8 / SOUTH TOUR

ABRAHAM LINCOLN MARKER ON THE SQUARE

N 38° 2.999 W 87° 16.488
100 W Main St, Booneville,
IN 47601
Hours: Open 24/7

There are a number of historical markers located on the courthouse square in Booneville. The POI for Region 8 is the Abraham Lincoln marker recounting his time living in what is now Spencer County. The future president frequently walked to Booneville to borrow books and watch local attorney John Brackenridge argue cases, thus earning Booneville the distinction of being "where Lincoln learned the law." The marker is located on the north side of the square east of the walk. Main St is one way west so you might have to circle the block to get your parking spot. This is another great place to get two pictures while you are stopped.



REGION 8 SPONSORS:

- Evansville Harley-Davidson, 4700 E Morgan Ave, Evansville, IN
- The Answer East, 2319 N Green River Rd, Evansville, IN
- West Side Powersports, 1731 W Franklin St, Evansville, IN
- Enviro PLAS Inc, 15220 Foundation Ave, Evansville, IN
- All ABATE meeting locations listed in "Hoosier Motorcyclist" magazine count as sponsors.

REGION CONTACTS:

Ethan Herrera, (515) 778-8458
Ricky Burch, (812) 430-8070



CORYDON STATE CAPITOL BUILDING

N 38° 12.691 W 86° 7.576

211 N Capitol Ave, Corydon, IN 47112

Hours: Open 24/7

The first state capitol of Indiana was located in Corydon and remained so until 1825. Indiana's first constitutional convention was held in Corydon in June of 1816. During the American Civil War, the Battle of Corydon was the only official pitched battle waged in Indiana but we will come back for that POI later. This year's location is the Old Capitol Building on Capitol Ave between Beaver & Cherry streets. This two story stone building was originally intended to serve as the Harrison County Courthouse. It was primarily used as an assembly building for the territorial and state legislatures, but the county government and district courts occasionally used it when the Indiana General Assembly was not in session. The Indiana Supreme Court and the Indiana Senate were located on the upper level; the Indiana House of Representatives met on the first floor.

This might be a good place to step off and stretch your legs. Take a stroll around the site as there a number of historical markers nearby.

REGION 9 SPONSORS:

- All ABATE meeting locations listed in "Hoosier Motorcyclist" magazine count as sponsors.

REGION CONTACTS:

Morris L. Kintner, (812) 820-3516

William W. Roeseler, (812) 493-3618





REGION 10 / SOUTH TOUR

CANNELTON COTTON MILL

N 37° 54.673 W 86° 44.726

310 Washington St, Cannelton, IN 47137

Hours: Open 24/7

Construction of the Cannelton Cotton Mill began in 1849 and was completed in 1851. Designed by Rhode Island architect Thomas Alexander Tefft and built of sandstone, the mill was once the largest industrial building in the United States west of the Allegheny Mountains. It initially employed about 400 workers, mostly women and girls, and annually produced more than 200,000 pounds of cotton batting and four million yards of cotton sheeting. One of the two towers was designed as water storage for fire protection.

The driving force behind the mill's construction was Hamilton Smith, a prominent attorney from Louisville, Kentucky. Smith's vision was to create a western milling center to rival Lowell, Massachusetts, but using steam-powered machinery fired by locally produced coal instead of the hydropower that ran the Lowell mills. The task proved too difficult for Smith and in 1851 control of the mill passed to brothers Dwight and Horatio Newcomb who operated it successfully.

The front of the building can be accessed from Adams Street to the northwest and Washington Street to the southeast.

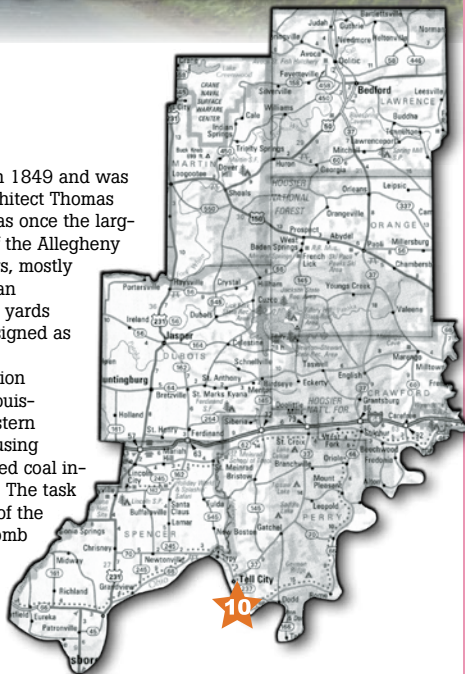
REGION 10 SPONSORS:

- Jasper Moose Lodge 1175, 2507 N Newton St, Jasper, IN
- Abe Lincoln American Legion Post 444, 309 E Metcalf St, Dale, IN
- All ABATE meeting locations listed in "Hoosier Motorcyclist" magazine count as sponsors.

REGION CONTACTS:

Suzanne Eckert, (812) 309-8005

Robert Eckert, (812) 309-8006





REGION II / CENTRAL TOUR I

I-69 MARTINSVILLE MARKER

N 39° 25.888 W 86° 23.726

SR 44/252 exit ramp (south bound Exit 140)

Martinsville, IN 46151

Hours: Open 24/7

This POI is more than just a simple marker reflecting the Clock Tower of the courthouse or the entrance to Martinsville. This is the face of the section of I-69 thru Martinsville that was ranked first by Roads & Bridges® magazine for 2022. This is not just in the state but across the country. Pretty good for what I remember as a small town in Indiana. Martinsville has grown and will continue with this award-winning project. Section 2 of The Finish Line Project was a six mile long section that had to be completely closed to convert into I-69. The magazine mentioned cooperation and communication between project engineers and the community helped to reduce the timeline and improve the safety of the community as a whole. Most everyone north of Martinsville had to bypass this area the last few years to get to LCRP but I-69 is now open from SR 144 near Waverly south.

The POI is located next to the north side of SR 44 between the exit ramp and I-69. The safest location to stop is the shoulder of the ramp as there is no shoulder on SR44. This is a dual ramp for SR 44 & 252 so keep to the right for SR44.

REGION II SPONSORS:

- Thompson House, 711 E Thompson Rd, Indianapolis, IN
- Southside Harley Davidson, 4930 Southport Crossing Pl, Indianapolis, IN
- THAT Sports Bar, 100 Smith St, Lebanon, IN
- Chunky Monkey Ice Cream & Sweets, 590 IN-67, Mooresville, IN
- Big O Tires, 540 S SR 67, Mooresville, IN
- Black Dog Brewing, 11230 IN-67, Mooresville, IN
- Indiana Testing Inc, 881 S Girls School Rd, Indianapolis, IN
- Spikes Sports Bar & Grill, 10725 US Hwy 136, Indianapolis, IN
- All ABATE meeting locations listed in "Hoosier Motorcyclist" magazine count as sponsors.

REGION CONTACTS:

Pat Haggard, (317) 690-0002
Mike Seiler, (317) 373-5775
Rickey Terry, (317) 441-3977
Tim Courtney, (317) 698-1615
Kevin Kuhn, (317) 362-5476



REGION II / CENTRAL TOUR 2

JOYNER RESTAURANT FLAG MURAL

N 40° 16.553 W 85° 50.415
1537 S A St, Elwood, IN 46036
(765) 552-9051
Hours: Mon.-Sat. 10AM-8PM

This mural of the Stars & Stripes took on a deeper meaning during it's creation. Mark Joyner, the owner of Joyner's Hamburgers commissioned Theodore Winters, an artist with a focus on Americana to paint a flag on the side of his building to draw people in. However during the first day of work as Winters wrapped up, an officer he later learned was Noah Shahnnavaz got out of his patrol car to compliment the artwork. Winters recalled many people cheering and honking as they passed but Shahnnavaz was the only one to stop and talk with him for several minutes. Hours later, Shahnnavaz was shot and killed while conducting a traffic stop.

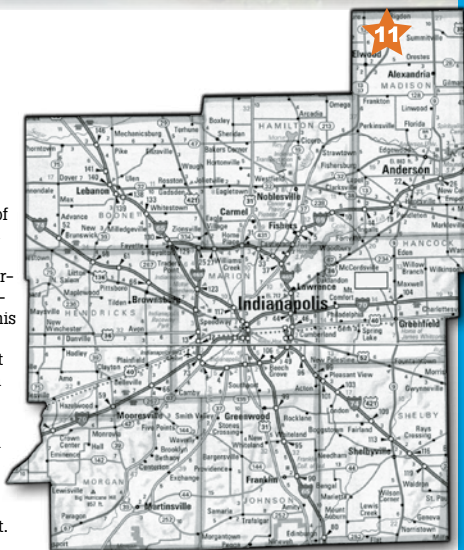
The mural was dedicated on August 21, 2022 in Shahnnavaz's memory through a plaque and ceremony honoring his life and to commemorate the 11 months he served on the city's police department. The mural faces the intersection of South A Street and 16th Street.

REGION II SPONSORS:

- Thompson House, 711 E Thompson Rd, Indianapolis, IN
- Southside Harley Davidson, 4930 Southport Crossing Pl, Indianapolis, IN
- THAT Sports Bar, 100 Smith St, Lebanon, IN
- Chunky Monkey Ice Cream & Sweets, 590 IN-67, Mooresville, IN
- Big O Tires, 540 S SR 67, Mooresville, IN
- Black Dog Brewing, 11230 IN-67, Mooresville, IN
- Indiana Testing Inc, 881 S Girls School Rd, Indianapolis, IN
- Spikes Sports Bar & Grill, 10725 US Hwy 136, Indianapolis, IN
- All ABATE meeting locations listed in "Hoosier Motorcyclist" magazine count as sponsors.

REGION CONATCTS:

Pat Haggard, (317) 690-0002
Mike Seiler, (317) 373-5775
Rickey Terry, (317) 441-3977
Tim Courtney, (317) 698-1615
Kevin Kuhn, (317) 362-5476





REGION 12 / CENTRAL TOUR

GREAT DANE STATUE

N 39° 32.370 W 87° 3.462

2664 US 40, Brazil, Indiana 47834

Hours: Open 24/7

Champ is the name of the Great Dane statue that stands some 20 feet tall and is located on US 40, at the main entrance to Great Dane Manufacturing. Built in 1953 for a trailer dealership in Orlando. Moved to Savannah, Georgia, in 1960. Restored in 2002, then moved to Indiana and restored again in Nov. 2018. Champ weighs 800 pounds.

The statue is located at the company's division office entrance east of Brazil on the south side of US 40. It has been known to wonder off in the past but I believe it will stand guard here for some time.

REGION 12 SPONSORS:

- Co-Op Grill, 959 N 9th St, Clinton, IN
- Thompson's Motorsports, 250 W Honey Creek Pkwy, Terre Haute, IN
- All ABATE meeting locations listed in "Hoosier Motorcyclist" magazine count as sponsors.

REGION CONTACT:

Brian Russell, (765) 592-6475



REGION 13 / SOUTH TOUR

INDIANA TERRITORIAL CAPITAL BUILDING

N 38° 41.130 W 87° 31.487

1002 N 1st St, Vincennes, IN 47591

Hours: Open 24/7

The Region 13 POI takes us back to the founding government of the Indiana Territory. The Indiana Territorial Capitol, also known as the Indiana Territory State Memorial and Legislative Hall, is part of a state historical site in Vincennes. Part of a row of buildings located across from Vincennes University, the building was the center of government for the Indiana Territory from 1800 to 1813 before the government center moved to Corydon. It was built between 1800 and 1805 but the records are not firm. The building is a simple, red, two-story wood frame building with Tulip Poplar siding and is evidence that the lumber was produced at a time when sawmills were crude at best. Close inspection will reveal it is slightly out of plumb. It was moved to its present location in 1949 having been moved two times prior.

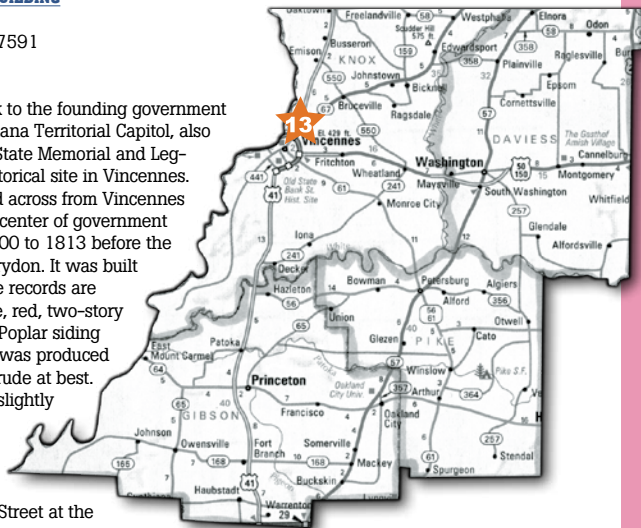
Your best location for your picture will be on Harrison Street at the edge of Vincennes University.

REGION 13 SPONSORS:

- Oakland City American Legion, 211 E Washington St, Oakland City, IN
- Oakland City New Lake, 2205 S 1350 E, Oakland City, IN
- Angle Inn, 710 W National Hwy, Washington, IN
- All ABATE meeting locations listed in "Hoosier Motorcyclist" magazine count as sponsors.

REGION CONTACTS:

Christian Harper, (812) 677-3852
Rick Wiscaver, (812) 787-0095





2023 CALENDAR OF EVENTS

FEBRUARY

DATE	REGION	EVENT
4	03	HUNTINGTON CO. POOL TOURNAMENT
11	STATE	AWARDS BANQUET
17	STATE	STATE INDIANAPOLIS BOAT SPORT & TRAVEL SHOW
18	13	REGION 13 ARM WRESTLING
22	STATE	INDIANAPOLIS BOAT SPORT & TRAVEL SHOW
25	03	HOWARD CO. NEWLYWED GAME
26	09	REGION 9 SWAP MEET

MARCH

DATE	REGION	EVENT
4	03	GRANT CO. POOL TOURNAMENT
5	01	ELKHART CO. SWAP MEET
11	01	KOSCIUSKO CO. BOWL-A-THON
11	02	STARKE CO. FISTFULL OF DOLLARS
11	11	JOHNSON CO. GOLDEN OLDIES
18	07	JACKSON CO. SWAP MEET
19	01	FULTON CO. SHOOT-IN
25	03	REGION 3 SPRING BASH

APRIL

DATE	REGION	EVENT
2	08	REGION 8 IN THE WIND
2	12	REGION 12 EASTER EGG HUNT
11	STATE	ABATE KIDS DAY AT THE STATEHOUSE
22	07	BARTHOLOMEW CO. SPRING FLING
22	01	MARSHALL CO. SWAP MEET
22	06	REGION 6 TURKEY SHOOT
22	11	MARION CO. BATTLE OF THE BANDS
22	STATE	LCP ADVENTURE RIDE
23	13	DAVISS CO. TOURNEY JOURNEY (RAIN DATE 4/30)
28	10	REGION 10 SPRING THAW
29	03	WABASH 3 EARLY BIRD RIDE

30	03	REGION 3 SUPPORT THE TROOPS RIDE
30	04	REGION 4 ABC STATE CHARITY SWAP MEET

MAY MOTORCYCLE SAFETY & AWARENESS MONTH

DATE	REGION	EVENT
6	10	LAWRENCE CO. PARTY IN THE PASTURE
7	01	FULTON CO. PORKER RUN
7	04	REGION 4 EARLY BIRD RUN
7	08	REGION 8 BLESSING OF THE BIKES
13	07	JACKSON CO. HILLARS HOLLAR
13	01	ST JOSEPH CO. AWARENESS EVENT
13	03	REGION 3 SAFETY & AWARENESS RIDE
13	11	REGION 11 SAFETY & AWARENESS RIDE
15	NAT'L	MRF BIKERS INSIDE THE BELTWAY
19	01	ELKHART CO. PREFEST/AWARENESS
20	04	CASS CO. SLINGSHOT RIDE
20	13	GIBSON CO. MEMORIAL RIDE
21	04	WHITE CO. FREEDOM RIDE
21	10	DUBOIS CO. BIKE BLESSING/TIM FROMME RIDE
27	06	REGION 6 MEMORIAL RIDE

JUNE

DATE	REGION	EVENT
2	01	ST JOSEPH CO. SPRING BREAK
3	06	REGION 6 SHERIFF'S RIDE
3	10	MARTIN CO. BIKE DAY AT BOGGS
3	STATE	MIRACLE RIDE
4	00	REGION 0 ANNUAL MAYOR'S RIDE
9	03	GRANT CO. HOG ROAST
10	02	LAKE CO. CRUISE & BBQ
11	09	REGION 9 PAPPY CARVER/ABC STATE CHARITY
16	01	FULTON CO. PARTY LITE
17	07	RIPLEY CO. FREEDOM RUN
23	01	KOSCIUSKO CO. HAWG WALLER
24	02	JASPER/NEWTON CO. FALLEN RIDERS RIDE
24	06	REGION 6 RIDE FOR YOUR RIGHTS
24	11	HENDRICKS CO. TBA



2023 CALENDAR OF EVENTS

JULY LET'S BOOGIE, BABY!

DATE	REGION	EVENT
1	10	MARTIN CO. BIKE SHOW
7	10	ORANGE CO. OLD HIPPY'S RIDE
20	STATE	BOOGIE
29	03	REGION 3 1,000 MILES IN 24 HOURS
30	10	DUBOIS CO. BIG JOHN'S RIDE

AUGUST

DATE	REGION	EVENT
4	04	CASS/CARROLL/CLINTON CO. THUNDER IN THE WOODS
5	13	REGION 13 ABC STATE CHARITY
10	01	ELKHART CO. SUMMERFEST
12	02	STARKE CO. YOUNG & OLD
12	03	HOWARD CO. RIDERS ED REUNION
13	08	REGION ABC STATE CHARITY
19	02	REGION 2 ABC STATE CHARITY
19	06	REGION 6 ABC STATE CHARITY
25	10	REGION 10 SOUTHERN HILLS BASH

SEPTEMBER

DATE	REGION	EVENT
2	01	MARSHALL CO. BLUEBERRY BIKE SHOW
2	03	REGION 3 PORKER PICNIC
9	11	REGION 11 ABC STATE CHARITY
15	01	MARSHALL CO. SUMMERS END
16	07	DECATUR CO. RIDE
16	03	WABASH CO. DAM RIDE
17	13	PIKE CO. MIKE'S RIDE
21	NAT'L	MRF MEETING OF THE MINDS
22	02	LAKE CO. SUMMER MADNESS
23	07	JACKSON CO. TOY RIDE
24	11	BOONE CO. SCENIC RIDE
29	11	MORGAN CO. CHILI FEST

OCTOBER

DATE	REGION	EVENT
1	04	REGION 4 THINK PINK
7	01	ELKHART CO. TREASURES FOR KIDS
7	STATE	WORKERS PARTY
8	00	REGION 0 MOTORCYCLE SWAP MEET/ VENDOR SHOW
14	01	KOSCIUSKO CO. RACKEM POOL TOURNEY
14	01	ST JOSEPH CO. TREASURES FOR KIDS
14	10	PERRY/SPENCER CO. PUMPKIN RUN
15	04	WHITE CO. TOY RIDE
19	STATE	LCRP HALLOWEEN CAMPOUT
20	02	LAKE/LAPORTE/PORTER CO. HAUNTED TRAILS
21	07	REGION 7 ABC STATE CHARITY
21	03	HOWARD CO. HALLOWEEN HAUNTED BARN BASH
27	02	LAKE/LAPORTE/PORTER CO. HAUNTED TRAILS

NOVEMBER

DATE	REGION	EVENT
4	08	REGION 8 TOY RIDE
12	01	KOSCIUSKO CO. TREASURES FOR KIDS
18	STATE	FALL SEMINAR
25	01	FULTON CO. FILL THE HELMET

DECEMBER

DATE	REGION	EVENT
2	07	DECATUR CO. CHRISTMAS PARTY
2	01	MARSHALL CO. TREASURES FOR KIDS
2	02	LAKE CO. CANDLELIGHT BOWL
2	06	REGION 6 CHRISTMAS PARTY
3	01	FULTON CO. TREASURES FOR KIDS
3	04	TIPPECANOE CO. TOY RUN
9	02	JASPER/NEWTON CO. TOYZ-4-KIDZ
9	11	REGION 11 CHRISTMAS PARTY



2023 TOUR SPONSORS

REGION 0 No sponsors*

REGION 1 No sponsors*

REGION 2*

O's Tap

9 N Main St
Knox, IN 46534
(574) 772-4451

Albanese Candy Factory
5441 E Lincoln Hwy
Merrillville, IN 46410
(219) 947-3070

Kersting's Harley Davidson & Museum
8774 W 700 N
Winamac, IN
(574) 896-2974

REGION 3*

• Kokomo Shrine Club
3892 E 00 N S, Kokomo
(765) 452-5506

• Barkers B & K
1100 E Markland Ave,
Kokomo, (765) 452-0909

• The Pickle
102 E Morse St, Markle
(260) 758-2400

• Brandt's Harley Davidson
1400 N Cass St, Wabash
(260) 563-6443

• Harry's Old Kettle Pub & Grill
1633 Stitt St, Wabash
(260) 563-7317

• AmVets Post 5
705 W 37th St, Marion
(765) 674-7448

• Elk's Lodge #471
225 W Main St, Wabash
(260) 563-2081

• Smitty's Bar & Grill
10 Canal St, Wabash
(260) 569-4846

• Ride & Leather
314 S Washington St, Marion
(765) 674-7448

• Moose Lodge Post 1195
169 E Market St, Wabash
(260) 563-3017

REGION 4*

GT Carts

725 W Fisher St
Monticello, IN 47960
(574) 297-5637

Esmeralda's Pancake House
204 Ricker Rd
Monticello, IN 47960
(574) 583-6361

Remington True Value
508 N Harrington St
Remington, IN 47977
(219) 261-2860

Crossroads Motorsports
3540 SR 35 E
Lafayette, IN 47905
(765) 532-8391

REGION 5 No sponsors*

REGION 6*

Community Chrysler of
Bloomington
2300 S Walnut St
Bloomington, IN 47401
(812) 331-3200

REGION 7*

Wallpe's Keg
1314 W Main St
Greensburg, IN 47240
(812) 663-9746

Greensburg Autosound
731 W Main St
Greensburg, IN 47240
(812) 663-8103

Mann's Harley Davidson
3250 Market Pl Dr
Edinburgh, IN 46124
(812) 526-3485

VFW Post 1987
215 N National Rd
Columbus, IN 47201
(812) 379-2791

REGION 8*

Evansville Harley-Davidson
4700 E Morgan Ave
Evansville, IN 47715
(812) 473-2837

The Answer East

2319 N Green River Rd
Evansville, IN 47715
(812) 475-9000

West Side Powersports
1731 W Franklin St
Evansville, IN 47712
(812) 425-7799

Enviro PLAS Inc
15220 Foundation Ave
Evansville, IN 47725
(812) 868-0808

REGION 9 No sponsors*

REGION 10*

Jasper Moose Lodge 1175
2507 N Newton St
Jasper, IN 47546

Abe Lincoln American
Legion Post 444
309 E Metcalf St
Dale, IN 47523

REGION 11*

Thompson House
711 E Thompson Rd,
Indianapolis
(317) 992-2413

Southside Harley Davidson
4930 Southport Crossing Pl
Indianapolis, IN 46237
(317) 885-5180

THAT Sports Bar
100 Smith St
Lebanon, IN 46052
(765) 431-2235

Chunky Monkey Ice Cream & Sweets
590 IN-67
Mooresville, IN 46158
(317) 483-3020

Big O Tires
540 S SR 67
Mooresville, IN 46158
(317) 834-6840

Black Dog Brewing
11230 IN-67
Mooresville, IN 46158
(317) 318-8448

Indiana Testing Inc
881 S Girls School Rd
Indianapolis, IN 46231
(317) 271-2611

Spikes Sports Bar & Grill
10725 US Hwy 136
Indianapolis, IN 46234
(317) 426-2216

REGION 12*

Co-Op Grill
959 N 9th St
Clinton, IN 47842
(765) 832-6664

Thompson's Motorsports
250 W Honey Creek Pkwy,
Terre Haute, IN 47802
(812) 232-7433

REGION 13*

Oakland City American
Legion, 211 E Washington
St, Oakland City, IN
Oakland City New Lake,
2205 S 1350 E, Oakland
City, IN
Angle Inn, 710 W National
Hwy, Washington, IN

*All ABATE meeting locations listed in "Hoosier Motorcyclist" magazine count as sponsors.

Tour Indiana was developed by ABATE of Indiana to promote motorcycling throughout the state and to introduce motorcyclists to some of Indiana's unique points-of-interest provided by motorcyclists like you.

If you would like to submit a favorite place in Indiana that others might find interesting, send your ideas to the address below.

We appreciate your participation and look forward to your input.



ABATE of Indiana, Inc.

PO Box 665

51 N Baldwin St

Bargersville, IN 46106

800-23-ABATE | 317-422-8040

www.abateonline.org

tour@abateonline.org

Rev.013123

